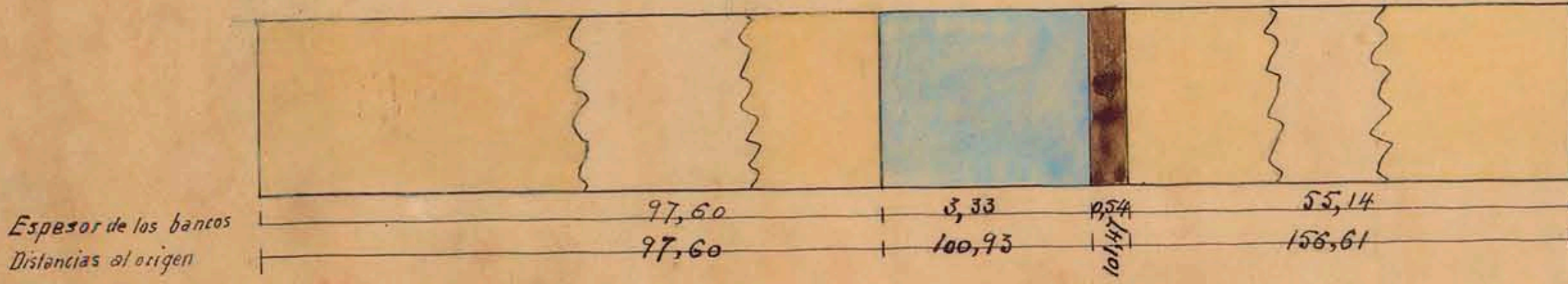
Espesor de los bancos
Distancias al origen
97,60
97,60
3,33
100,93
0,54
101,47
55,14
156,61

HULLERAS DE VEGUIN Y OLLONIEGO

CORTE ESTRATIGRAFICO
DEL
SOCAVON INFERIOR

Escala 1:100

- 🟨 Conglomerado
- 🟦 Arenisca
- 🟫 Pizarra
- 🟩 Pudinga
- ▨ Pastión
- ▥ Podrizo
- ■ Carbón

Olloniego 27 Octubre de 1941

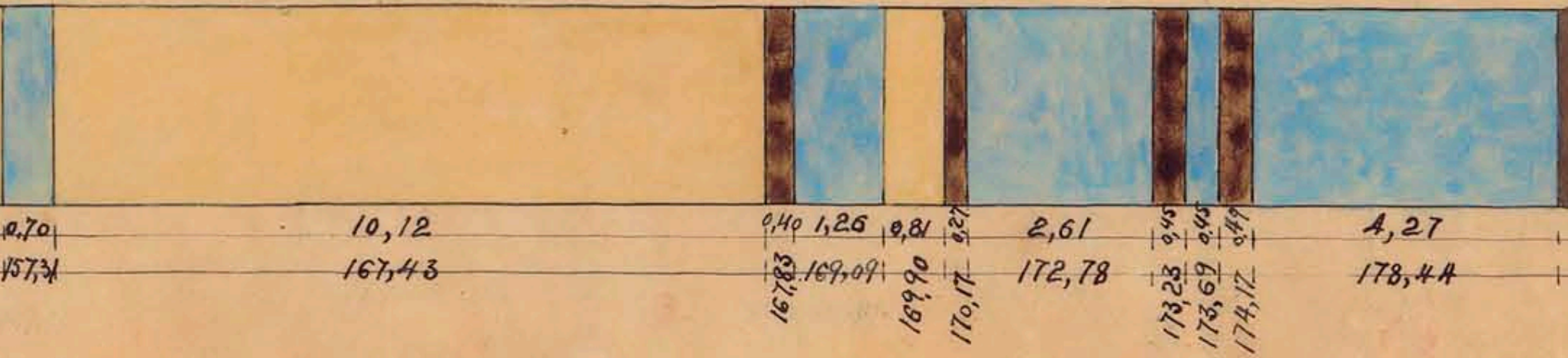
0,70
157,31
10,12
167,43
0,40
167,83
1,26
169,09
0,81
169,90
0,27
170,17
2,61
172,78
0,45
173,28
0,45
173,69
0,49
174,12
4,27
178,44

calizo


4,05
182,49
1,35
183,84
0,11
183,95
2,07
186,02
0,04
186,06
3,15
189,21
0,63
189,84
5,62
195,46
4,00
199,46

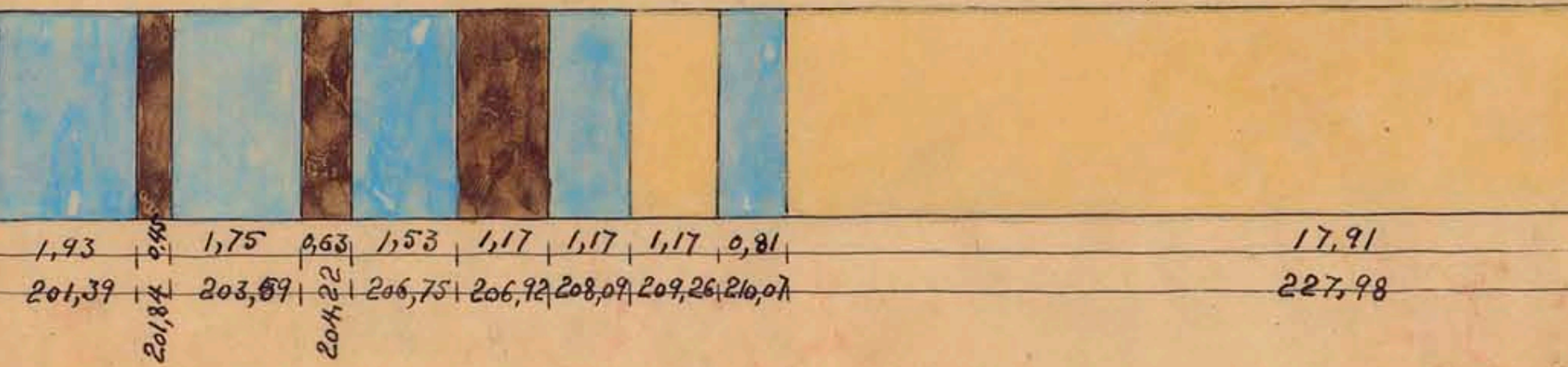
1,93
0,45
1,75
0,63
1,53
1,17
1,17
1,17
0,81
17,91
201,39
201,84
203,59
204,22
206,75
206,92
208,09
209,26
210,07
227,98


1,89
1,26
6,88
0,76
1,30
0,36
3,24
229,87
231,13
238,01
238,77
240,07
240,43
243,6

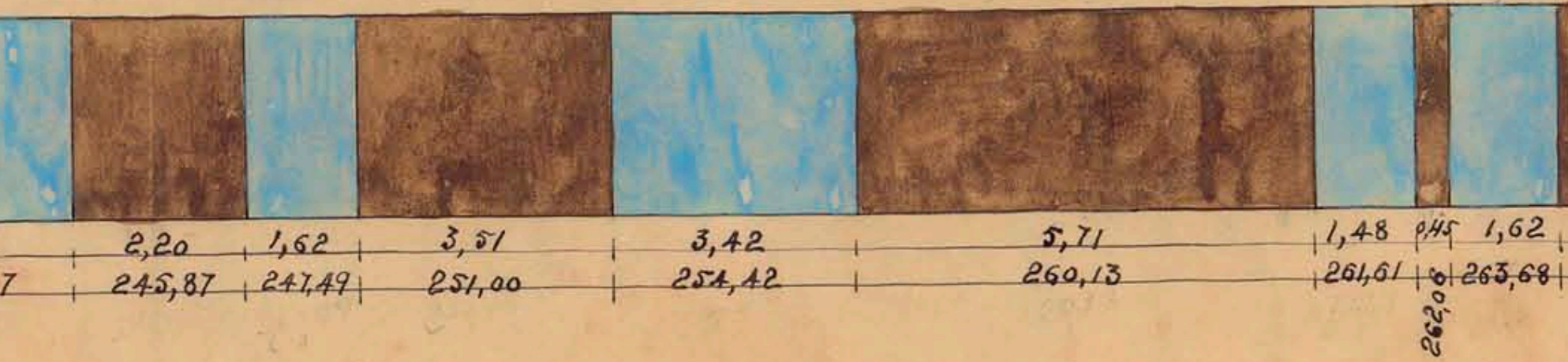
2,20
1,62
3,51
3,42
5,71
1,48
0,45
1,62
7
245,87
247,49
251,00
254,42
260,13
261,61
262,06
263,68

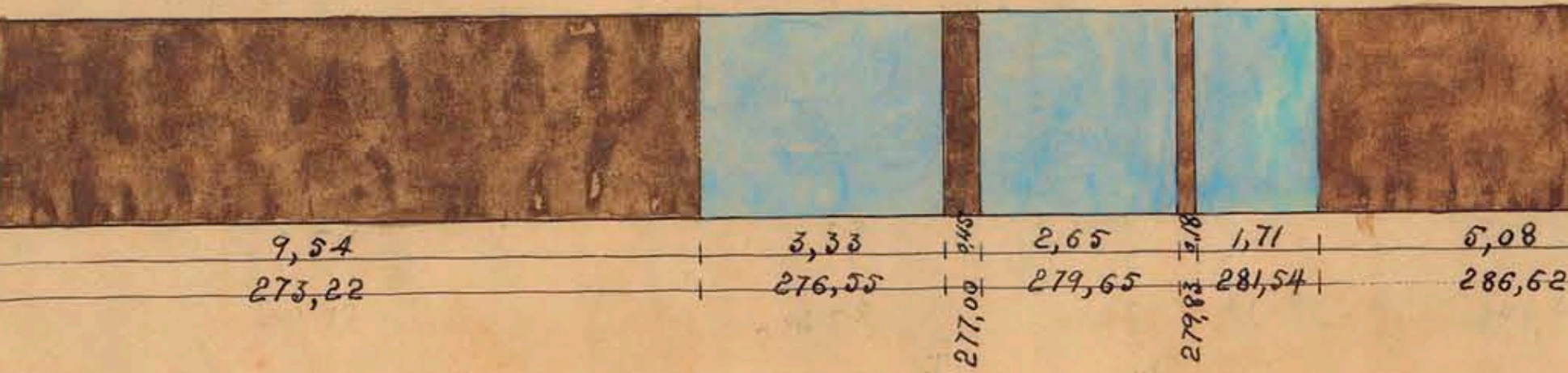
9,54
273,22
3,33
276,55
0,45
277,00
2,65
279,65
0,18
279,83
1,71
281,54
5,08
286,62


15,52
302,14
7,83
309,97



1,03
0,45
3,51
2,43
6,57
1,53
0,54
0,27
1,66
311,00
311,45
314,96
317,39
323,96
325,49
326,03
326,30
327,96


23,62
351,58
13,63
365,21
0.63
365,84

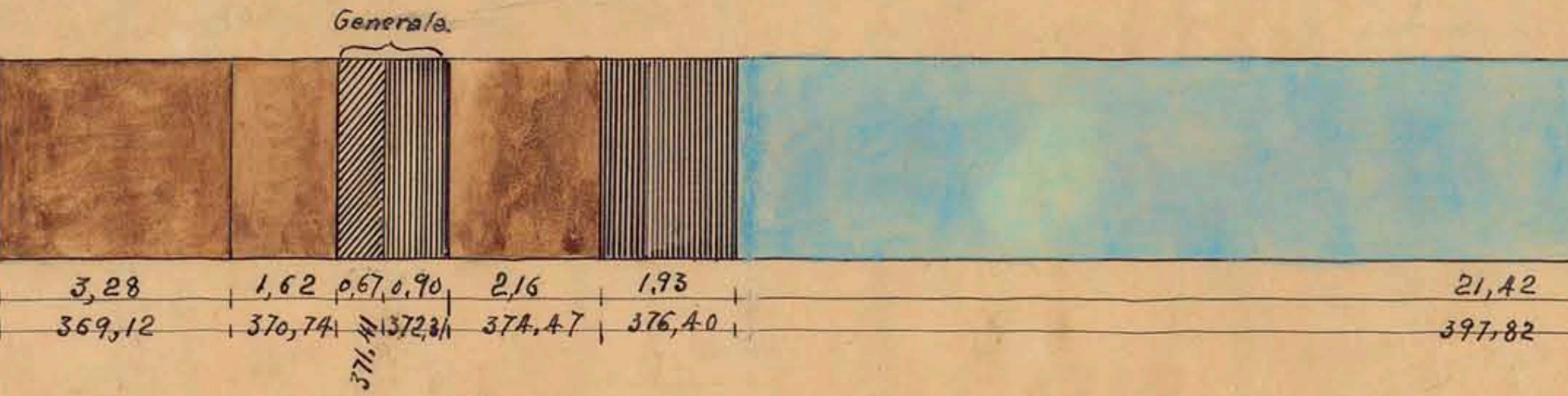
Generale.
3,28
1,62
0,67
0,90
2,16
1,93
21,42
369,12
370,74
371,41
372,31
374,47
376,40
397,82

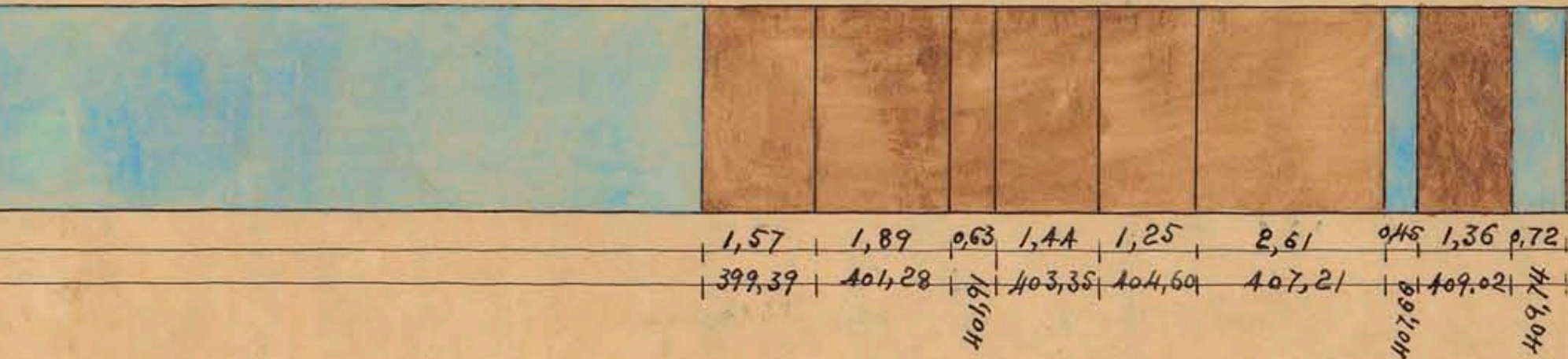
1,57
399,39
1,89
401,28
0,63
401,91
1,44
403,35
1,25
404,60
2,61
407,21
0,45
407,66
1,36
409.02
0,72
409,74

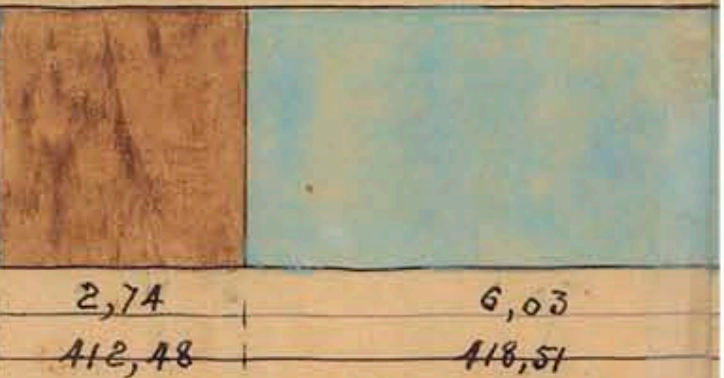
2,74
412,48
6,03
418,51


1,26
419,77
2,56
422,33
22,60
444,93


Pizarrosa
2,70
447,63
0,90
448,53
1,03
449,56
0,77
450,33
1,12
451,45
2,61
454,06
0,63
454,69
0,20
454,89
1,66
456,55
3,42
459,97
1,80
461,77
0,80
462,57
0,22
462,77
3,70
466,49
0,45
466,94
0,70
467,64
0,45
468,09
0,50
468,59
1,40
469,99